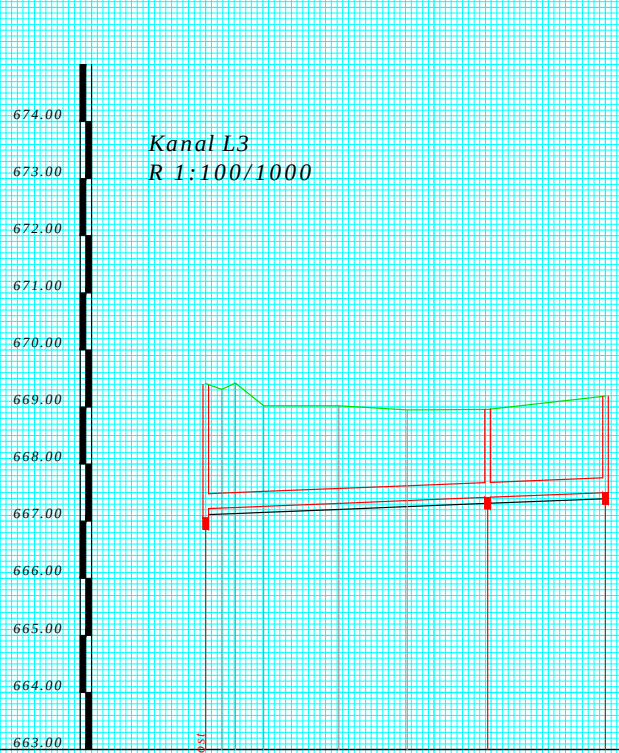
674.00
673.00
672.00
671.00
670.00
669.00
668.00
667.00
666.00
665.00
664.00
663.00

Kanal L3
R 1:100/1000

	L3-ROpost	L3-Pr1	L3-Pr2	L3-Pr3	L3-Pr4	L3-Pr5	L3-RO1	L3-RO2
BROJ PROFILA / NIMBER OF PROFILES	L3-ROpost	L3-Pr1	L3-Pr2	L3-Pr3	L3-Pr4	L3-Pr5	L3-RO1	L3-RO2
STACIONAŽA / STATION	0.00	2.82	5.18	10.14	23.30	35.30	49.37	70.02
KOTA TERENA / GROUND LEVEL	669.41	669.31	669.42	669.02	669.02	668.95	668.96	669.19
KOTA ULIVA-IZLIVA / INSTALLATION DEPTH	667.06	667.23 667.22	667.24	667.26	667.31	667.36	667.42	667.50
DUBINA ISKOPA / DEPTH OF EXCAVATION	2.46	2.18 2.30	2.29	1.87	1.81	1.69	1.65	1.80
PAD U PROMILIMA / SLOPE		4.0						
RAZMAK PROFILA / LENGTH OF SECTION		2.82	2.36	4.96	13.16	11.99	14.07	20.65
CIJEV PROFIL DUŽINA / PIPE		GRP-B2 DN 272/260.20mm SN5000 , L=70.02m						

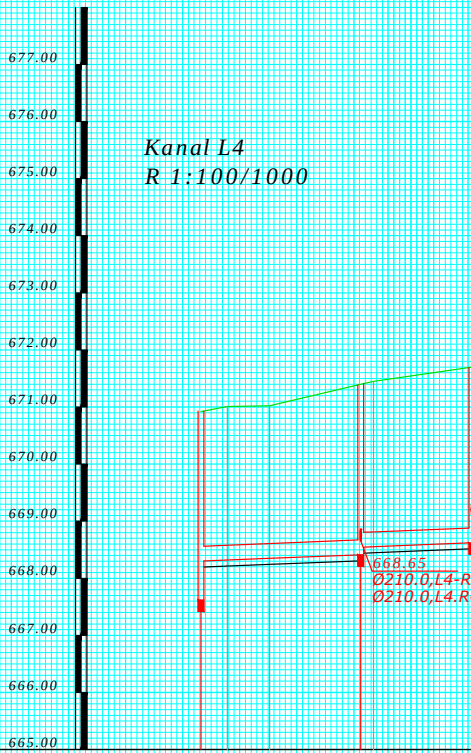
677.00
676.00
675.00
674.00
673.00
672.00
671.00
670.00
669.00
668.00
667.00
666.00
665.00
668.65
Ø210.0,L4-R
Ø210.0,L4.R

Kanal L4
R 1:100/1000

	L4-RO1	L4-Pr1	L4-Pr2	L4-RO2	L4-Pr3	L4-RO
BROJ PROFILA / NIMBER OF PROFILES	L4-RO1	L4-Pr1	L4-Pr2	L4-RO2	L4-Pr3	L4-RO
STACIONAŽA / STATION	0.00	4.60	12.01	27.97	30.22	47.44
KOTA TERENA / GROUND LEVEL	670.92	671.01	671.02	671.40	671.45	671.70
KOTA ULIVA-IZLIVA / INSTALLATION DEPTH	667.62 668.30	668.32	668.35	668.41	668.55 668.54	668.62
DUBINA ISKOPA / DEPTH OF EXCAVATION	3.41 2.73	2.80	2.78	3.09	3.00 2.96	3.18
PAD U PROMILIMA / SLOPE		4.0				
RAZMAK PROFILA / LENGTH OF SECTION		4.60	7.41	15.96	2.24	17.22
CIJEV PROFIL DUŽINA / PIPE						

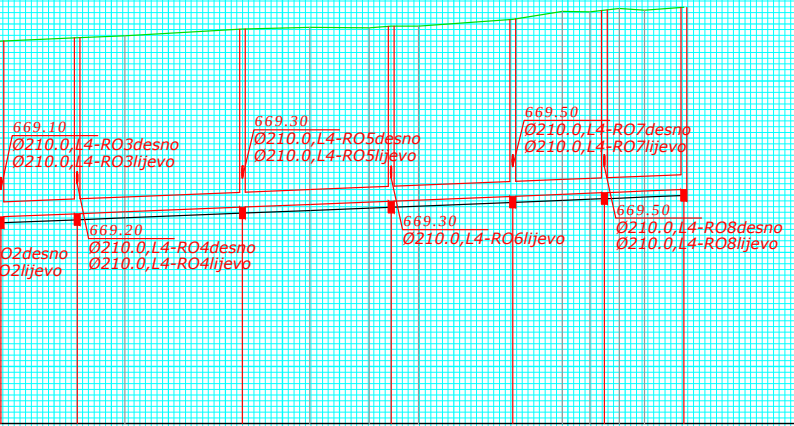
669.10
Ø210.0,L4-RO3desno
Ø210.0,L4-RO3lijevo
O2desno
O2lijevo
669.20
Ø210.0,L4-RO4desno
Ø210.0,L4-RO4lijevo
669.30
Ø210.0,L4-RO5desno
Ø210.0,L4-RO5lijevo
669.30
Ø210.0,L4-RO6lijevo
669.50
Ø210.0,L4-RO7desno
Ø210.0,L4-RO7lijevo
669.50
Ø210.0,L4-RO8desno
Ø210.0,L4-RO8lijevo

Kanal L5

R 1:100/1000

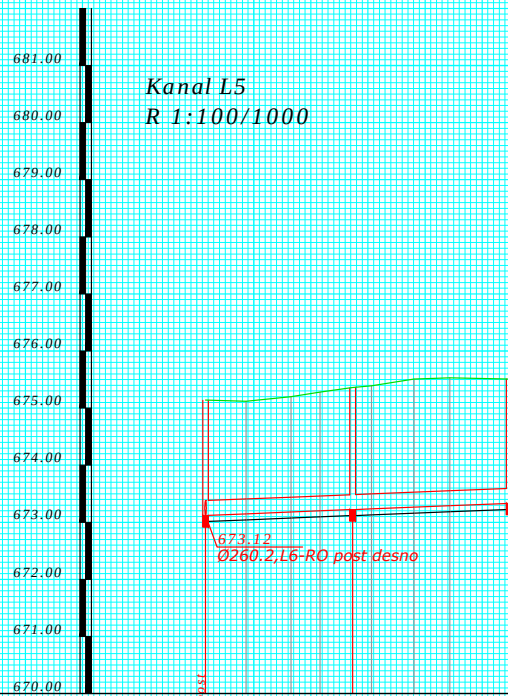
681.00
680.00
679.00
678.00
677.00
676.00
675.00
674.00
673.00
672.00
671.00
670.00
673.12
Ø260.2,L6-RO post desno

BROJ PROFILA / NIMBER OF PROFILES	L4-RO4	L4-Pr4	L4-RO5	L4-Pr5	L4-Pr6	L4-RO6	L4-Pr7	L4-RO7	L4-Pr8	L4-Pr9	L4-RO8	L4-Pr10	L4-Pr11	L4-RO9	
STACIONAŽA / STATION	60.80	69.17	89.75	101.54	111.95	115.80	120.60	137.10	145.79	150.61	153.15	155.76	160.16	167.07	
KOTA TERENA / GROUND LEVEL	671.76	671.79	671.91	671.94	671.93	671.96	671.96	672.08	672.22	672.21	672.24	672.27	672.24	672.29	
KOTA ULIVA-IZLIVA / INSTALLATION DEPTH	668.67	668.71	668.79	668.84	668.88	668.89	668.91	668.98	669.01	669.03	669.04	669.05	669.07	669.10	669.30
DUBINA ISKOPA / DEPTH OF EXCAVATION	3.19	3.19	3.23	3.21	3.16	3.17	3.15	3.21	3.31	3.28	3.30	3.32	3.27	3.30	3.10
PAD U PROMILIMA / SLOPE	4.0														
RAZMAK PROFILA / LENGTH OF SECTION	13.36	8.37	20.58	11.79	10.41	3.85	4.80	16.50	8.69	4.81	2.54	2.61	4.40	6.91	
CIJEV PROFIL DUŽINA / PIPE	GRP-B2 DN 272/260.20mm SN5000 , L=167.07m														

BROJ PROFILA / NIMBER OF PROFILES	L5-ROpost	L5-Pr1	L5-Pr2	L5-Pr3	L5-RO1	L5-Pr4	L5-Pr5	L5-Pr6	L5-RO2
STACIONAŽA / STATION	0.00	7.10	14.97	20.05	25.75	29.06	36.50	42.80	53.18
KOTA TERENA / GROUND LEVEL	675.14	675.12	675.20	675.28	675.36	675.39	675.51	675.53	675.51
KOTA ULIVA-IZLIVA / INSTALLATION DEPTH	673.12	673.15	673.18	673.20	673.22	673.24	673.27	673.29	673.33
DUBINA ISKOPA / DEPTH OF EXCAVATION	2.13	2.08	2.13	2.19	2.24	2.26	2.35	2.34	2.28
PAD U PROMILIMA / SLOPE									4.0
RAZMAK PROFILA / LENGTH OF SECTION		7.10	7.87	5.08	5.70	3.31	7.44	6.30	10.38
CIJEV PROFIL DUŽINA / PIPE									

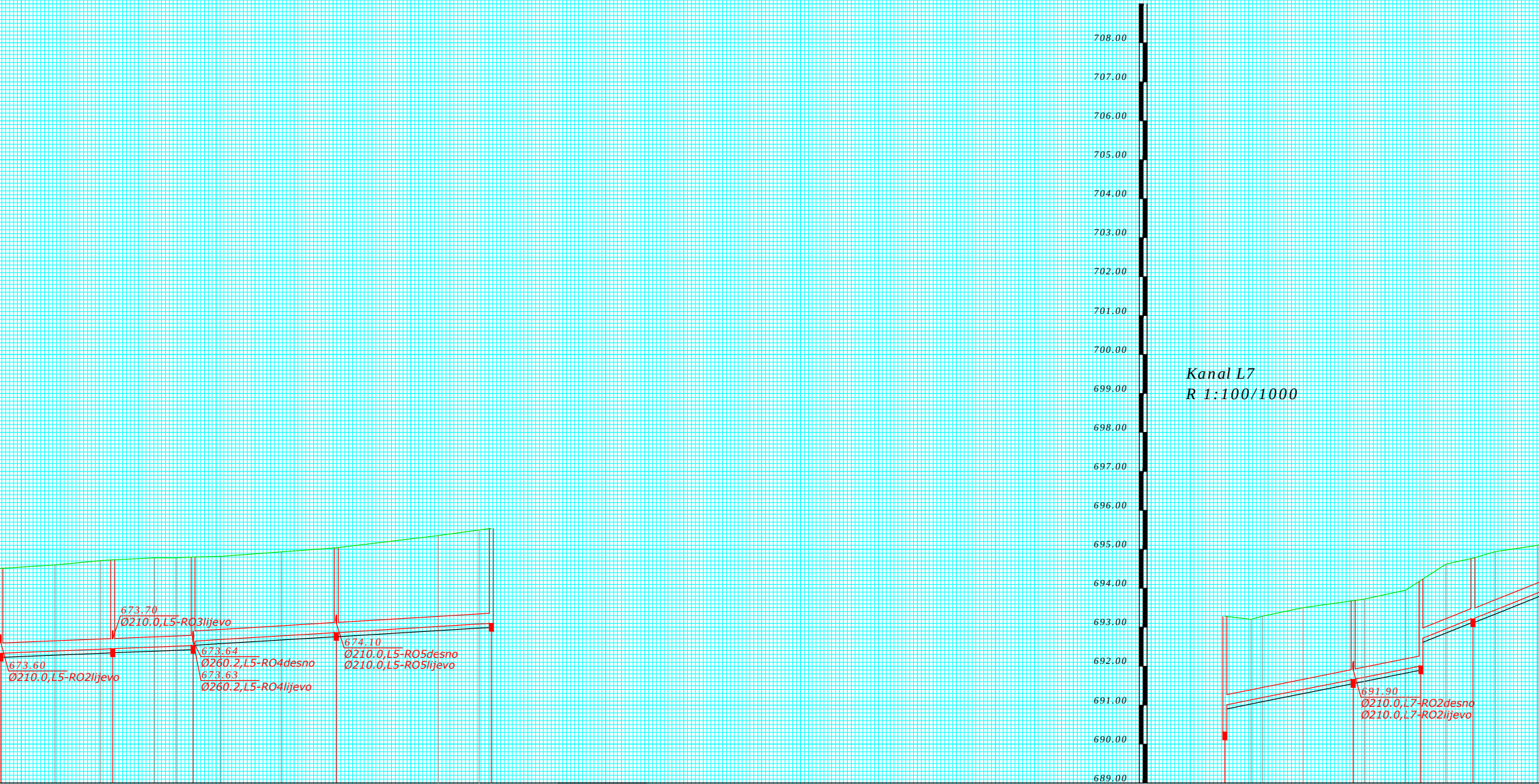
673.70
Ø210.0,L5-RO3lijevo
673.60
Ø210.0,L5-RO2lijevo
673.64
Ø260.2,L5-RO4desno
673.63
Ø260.2,L5-RO4lijevo
674.10
Ø210.0,L5-RO5desno
Ø210.0,L5-RO5lijevo
708.00
707.00
706.00
705.00
704.00
703.00
702.00
701.00
700.00
699.00
698.00
697.00
696.00
695.00
694.00
693.00
692.00
691.00
690.00
689.00
691.90
Ø210.0,L7-RO2desno
Ø210.0,L7-RO2lijevo

Kanal L7
R 1:100/1000

BROJ PROFILA / NIMBER OF PROFILES	STACIONAŽA / STATION	KOTA TERENA / GROUND LEVEL	KOTA ULIVA-IZLIVA / INSTALLATION DEPTH	DUBINA ISKOPA / DEPTH OF EXCAVATION
L5-Pr7	67.10	675.60	673.39	2.32
L5-Pr8	78.80	675.71	673.44	2.38
L5-RO3	81.90	675.73	673.45	2.39
L5-Pr9	92.63	675.78	673.49	2.40
L5-Pr10	98.16	675.78	673.51	2.37
L5-RO4	102.53	675.80	673.53 673.64	2.38 2.27
L5-Pr11	109.65	675.82	673.68	2.24
L5-Pr12	125.15	675.94	673.78	2.26
L5-RO5	139.29	676.04	673.86	2.28
L5-Pr13	165.46	676.35	674.02	2.44
L5-Pr14	175.96	676.50	674.08	2.52
L5-RO6	179.09	676.54	674.10 674.32	2.55 2.33

PAD U PROMILIMA / SLOPE: 6.0

RAZMAK PROFILA / LENGTH OF SECTION: 13.92, 11.70, 3.10, 10.73, 5.52, 4.38, 7.11, 15.51, 14.14, 26.16, 10.50, 3.13

CIJEV PROFIL DUŽINA / PIPE: GRP-B2 DN 272/260.20mm SN5000 , L=179.09m

BROJ PROFILA / NIMBER OF PROFILES	STACIONAŽA / STATION	KOTA TERENA / GROUND LEVEL	KOTA ULIVA-IZLIVA / INSTALLATION DEPTH	DUBINA ISKOPA / DEPTH OF EXCAVATION
L7-RO1	0.00	693.28	690.31 691.00	3.08 2.39
L7-Pr1	6.73	693.20	691.13	2.17
L7-Pr2	9.61	693.28	691.19	2.19
L7-Pr3	20.05	693.50	691.40	2.20
L7-RO2	32.93	693.68	691.66	2.13
L7-Pr4	35.80	693.72	691.72	2.11
L7-Pr5	46.39	693.95	691.93	2.13
L7-RO3	50.30	694.20	692.01 692.70	2.30 1.61
L7-Pr6	56.71	694.62	692.96	1.77
L7-RO4	63.66	694.77	693.23 693.21	1.64 1.66
L7-Pr7	69.40	694.94	693.44	1.60
L7-Pr8	80.32	695.10	693.88	1.33

PAD U PROMILIMA / SLOPE: 20.0, 40.0, 40.0

RAZMAK PROFILA / LENGTH OF SECTION: 6.73, 2.88, 10.44, 12.88, 2.87, 10.59, 3.91, 6.42, 6.95, 5.74, 10.92

CIJEV PROFIL DUŽINA / PIPE

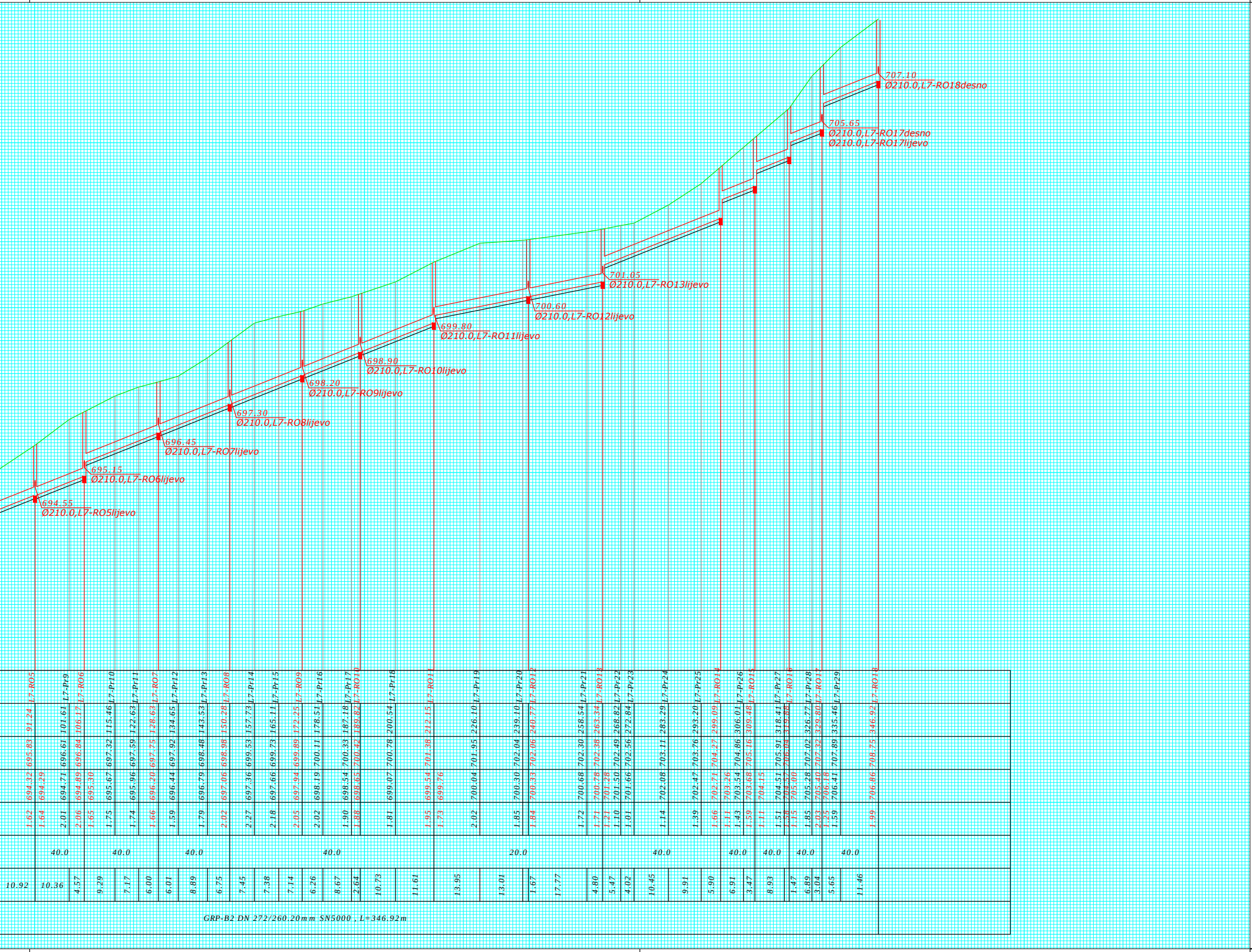
694.55
Ø210.0,L7-RO5lijevo
695.15
Ø210.0,L7-RO6lijevo
696.45
Ø210.0,L7-RO7lijevo
697.30
Ø210.0,L7-RO8lijevo
698.20
Ø210.0,L7-RO9lijevo
698.90
Ø210.0,L7-RO10lijevo
699.80
Ø210.0,L7-RO11lijevo
700.60
Ø210.0,L7-RO12lijevo
701.05
Ø210.0,L7-RO13lijevo
705.65
Ø210.0,L7-RO17desno
Ø210.0,L7-RO17lijevo
707.10
Ø210.0,L7-RO18desno
L7-RO5 91.24 695.83 694.32 694.29 1.62 1.64
L7-Pr9 101.61 696.61 694.71 2.01
L7-RO6 106.17 696.84 694.89 695.30 2.06 1.65
L7-Pr10 115.46 697.32 695.67 1.75
L7-Pr11 122.63 697.59 695.96 1.74
L7-RO7 128.63 697.75 696.20 1.66
L7-Pr12 134.65 697.92 696.44 1.59
L7-Pr13 143.53 698.48 696.79 1.79
L7-RO8 150.28 698.98 697.06 2.02
L7-Pr14 157.73 699.53 697.36 2.27
L7-Pr15 165.11 699.73 697.66 2.18
L7-RO9 172.25 699.89 697.94 2.05
L7-Pr16 178.51 700.11 698.19 2.02
L7-Pr17 187.18 700.33 698.54 1.90
L7-RO10 189.82 700.42 698.65 1.88
L7-Pr18 200.54 700.78 699.07 1.81
L7-RO11 212.15 701.38 699.54 699.76 1.95 1.73
L7-Pr19 226.10 701.95 700.04 2.02
L7-Pr20 239.10 702.04 700.30 1.85
L7-RO12 240.77 702.06 700.33 1.84
L7-Pr21 258.54 702.30 700.68 1.72
L7-RO13 263.34 702.38 700.78 701.28 1.71 1.21
L7-Pr22 268.82 702.49 701.50 1.10
L7-Pr23 272.84 702.56 701.66 1.01
L7-Pr24 283.29 703.11 702.08 1.14
L7-Pr25 293.20 703.76 702.47 1.39
L7-RO14 299.09 704.27 702.71 703.26 1.66 1.11
L7-Pr26 306.01 704.86 703.54 1.43
L7-RO15 309.48 705.16 703.68 704.15 1.59 1.11
L7-Pr27 318.41 705.91 704.51 1.51
L7-RO16 319.88 706.04 704.57 705.00 1.58 1.15
L7-Pr28 326.77 707.02 705.28 1.85
L7-RO17 329.80 707.32 705.40 706.18 2.03 1.25
L7-Pr29 335.46 707.89 706.41 1.59
L7-RO18 346.92 708.75 706.86 1.99
40.0
40.0
40.0
40.0
20.0
40.0
40.0
40.0
40.0
40.0
10.92
10.36
4.57
9.29
7.17
6.00
6.01
8.89
6.75
7.45
7.38
7.14
6.26
8.67
2.64
10.73
11.61
13.95
13.01
1.67
17.77
4.80
5.47
4.02
10.45
9.91
5.90
6.91
3.47
8.93
1.47
6.89
3.04
5.65
11.46
GRP-B2 DN 272/260.20mm SN5000 , L=346.92m

GLAVNI PROJEKAT / DETAILED DESING

Kanalizacione mreže u Opštini Berane

Sewerage system in the municipality of Berane

Fekalna kanalizaciona mreža

Sewerage network

Podužni profil - Kolektor L3, L4, L5 i L7

Longitudinal profile - Sewers L3, L4, L5 and L7

Scale 1:100/1000

TENDER DRAWINGS - DWG S-35
Lot2: Construction of the sewerage network in Berane
Municipality of Berane, Republic of Montenegro
Longitudinal Profile - Sewers L3, L4, L5 and L7
Scale 1:100/1000

Directorate of Public Works, Republic of Montenegro

Municipality of Berane

БЕРАНЕ